

Mission briefing chart



F-16C Training II NIGHT

GENERAL INFORMATION	
---------------------	--

CALLSIGN		COLT 1		MISSION NUMBER		from 03NT_SP_MavT_F16C		
WEATHER		32°C QNH 790 / 31.10 QFE 709.26 / 27.92 BASE 3800						
AIRFIELD		A/B	TWR	ELEV,m	RWY	TIME		
	DEP	Nellis AFB	327.000	561	03R	17:15		
	ARR	Nellis AFB	327.000	561	21L	19:30		
	ALTN	Creech AFB	360.600	952	08	07:05		
FLIGHT		PILOT	A/C	LOADOUT		Task	FULE	
	Leader	COLT 1	F-16C	View load chart!		Training	100%	
	WM1	-	-			-	-	
	WM2	-	-			-	-	
	WM3	-	-			-	-	
PACKAGE		N/A	A/C	VHF	UHF	D-Link	TASK	
	-		-	-	-	-	-	
	-		-	-	-	-	-	
	-		-	-	-	-	-	
	-		-	-	-	-	-	
WP	COORDINATE			NAME	ACTION	TIME	DIR	ELEV ft
0	Nellis AFB C01		N36°	ParkPos	GoIn	17:00	-	1843
1	Nellis AFB RWY 03R			RWY	Line-Up	17:15	03	1841
2	N36° 23.386' W114° 51.901'			TakeOFF	TP	17:18	03	10000
3	N36° 14.953' W115° 32.087'			WP1	TP	17:23	265	20000
4	Training begin		L O O P	EntryPoint	Electric ON	18:00	13	20000
5	N36° 33.425' W115° 27.515'			IP	Weapon GO	18:01	0	0-30000
6	N36° 50.819' W115° 27.293'			Target	NO FLY	-	358	-
7	Fetch new ammunition!			Return	TP	-	-	10000
8	Creech AFB			Approach	TP	-	266	8000
9	Creech AFB RWY 08			RWY	Land	-	90	-
10	Go to WP5			TakeOFF	TP	-	90	10000
11	N36° 22.551 W115° 19.105'			WP3	TP	-	131	20000
12	Nellis AFB			Approach	TP	-	87	8000
13	Nellis AFB RWY 21R			RWY	Land	-	220	-
		IN	OUT	JOKER	BINGO	TOTAL	PLAYTIME	
FENCE	4	7	FUEL	2500	1500	7150	02:00	

CODE INFO	https://de.wikipedia.org/wiki/Brevity_Code
g	https://de.wikipedia.org/wiki/Abk%C3%BCrzungen/Luftfahrt

TACTICAL INFORMATION

MISSION NUMBER 00NT_SP_MavT_F16C

TASK Maverik Training

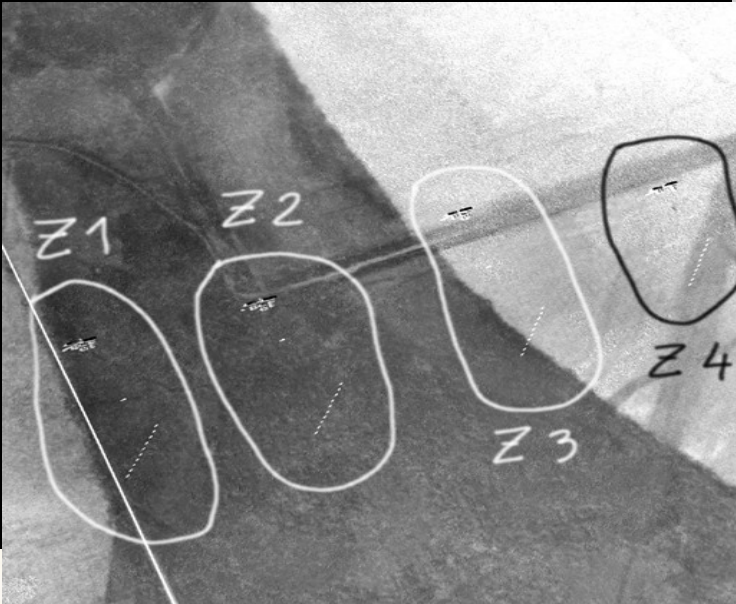
Text / Picture

DESCRIPTION

- 1. Switching on electrical equipment for TAP and Maverik. WP 3
- 2. Aim area scan WP 5
- 3. Primers aim select
- 4. Fighting primers aim.
- 5. Aim selects secondary
- 6. Aim fights secondary
- 7. Remaining dangers select.
- 8. Aim fights remaining.
- 9. Arming newly
- 10. Next activate aim zone over radio menu.
- 11. Training begin as of exactly 1.
- 12. Aerial refuelling still can be practised Maverik training completed.
- 13. Flight home to the base Nellis.

Zones construction
Begin Z1

If all aims could not be destroyed in the first run, they fly for reloading to Creech AFB and the about stayed aims fight.
If a zone is locked, they reload Maverick and fuel before they start with a new zone!



Sonder Ziele

Primär Ziel

Sekundär Ziele

 **Manpads und Flak**

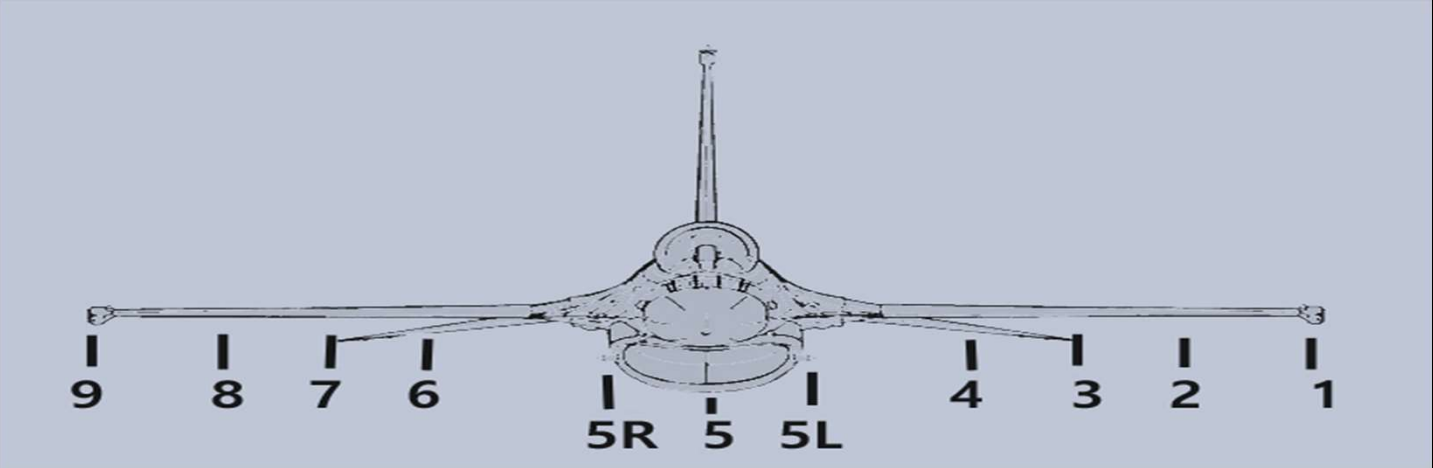
 **SA-8**

 **SA-9 und Flak**





F-16C		LOAD INFORMATION	
MISSION NUMBER		03NT_SP_MavT_F16C	
NUMBER	124		
PARK POSITION	C05		
FUEL	18%	REFULE	
LOAD	YES		



1	AN/ASQ-T50	
2	X	
3	3x AGM-65D	
4	X	
5L	X	
5	X	
5R	AN/AAQ-28	
6	X	
7	3x AGM-65D	
8	X	
9	CAIM-9M	

AGM-65D



TNT	65 kg
Kg	220
Length	2,49 m
Diameter	0,305 m
Range	27 Km effektiv 8-16 km
G-Limit	16

RADIO TACAN ILS INFORMATION						
RADIO	UHF	CH	WHAT	VHF	CH	WHAT
	327	1	Nellis AFB	132,55	1	Nellis AFB
	360.6	2	Creech AFB	118.3	2	Creech AFB
	251	3	Use head office			
	252	4	Tanker group 1			
TACAN	TACAN	WHAT	CODE	RADIO	CALLSIGN	TYP
	X 12	Nellis AFB				
	X 87	Creech AFB				
	Y 1	Tanker 1 group 1		252	Texaco	KC-135
	X 10	Tanker 2 group 1		252	Arcor	KC-135
	Y 11	Tanker 3 group 1		252	Shell	KC-135
ILS	ILS	WHAT	CODE			
	109.10	Nellis AFB	21R			
	108.70	Creech AFB	08			

AIRPORT INFORMATION

NAME	Nellis AFB			MAP	Nevada	
TOWER	327.000	132.550	38.700			
TACAN	X 12	ADF	-			
		RWY				
ILS	109.10	21R				

Park
Position

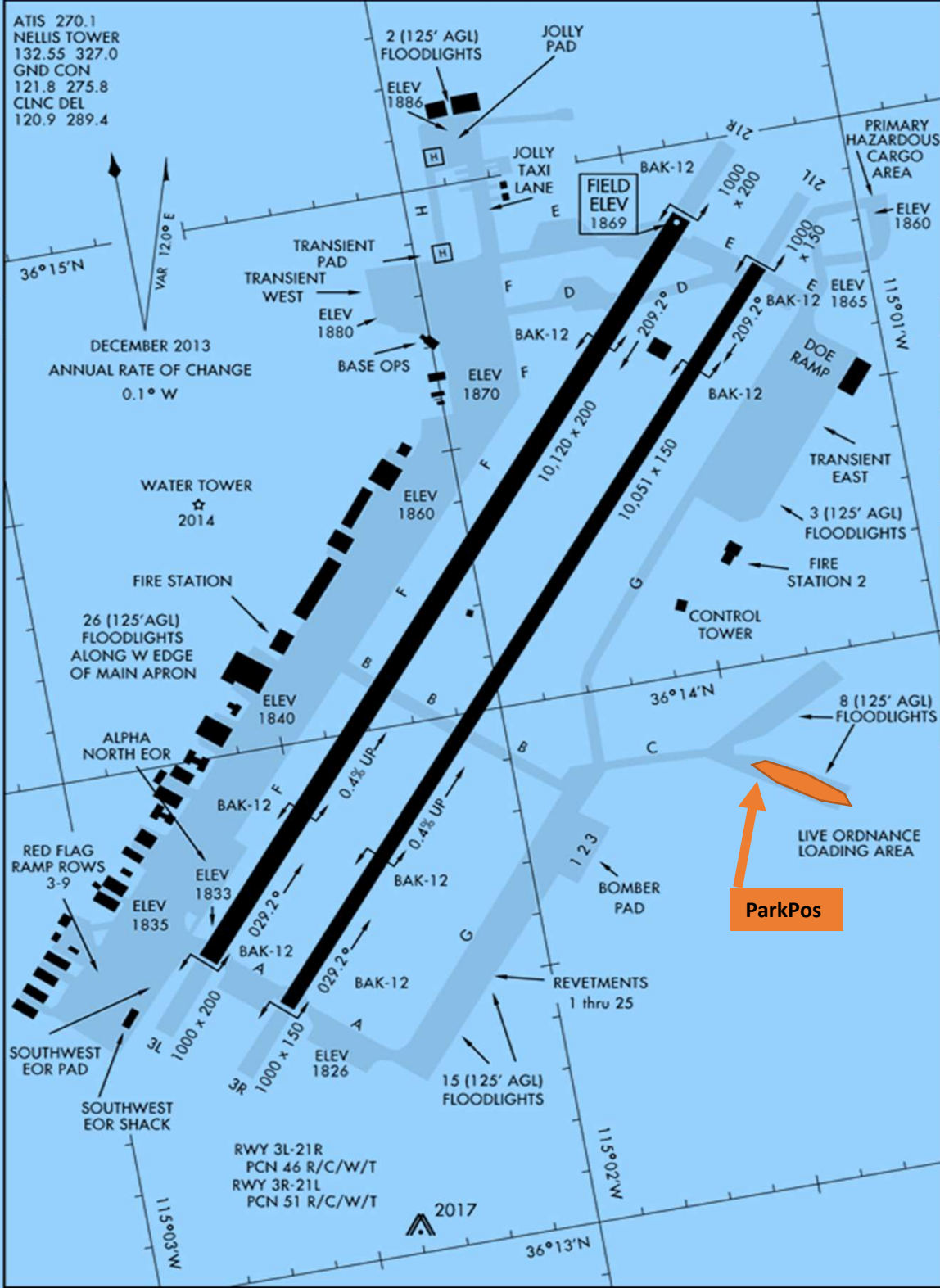
View load
chart

TAXI TO
03R
VIA
C
G
A

TAKE-OFF

03R
Landing
21R

TAXI FROM
21R
VIA
B
CROSSING
03R
VIA
B
C
OR
A
G
C



ParkPos

AIRPORT INFORMATION

NAME	Creech AFB			MAP	Nevada	
TOWER	360.600	118.300	38.550			
TACAN	X 87	ADF	-			
		RWY				
ILS	108.70	08				

Park
Position

TAXI TO	08
VIA	B

TAKE-OFF
08
Landing
08

TAXI FROM	08
VIA	E B

